


CITY OF BELLEVILLE - OFFICIAL PLAN

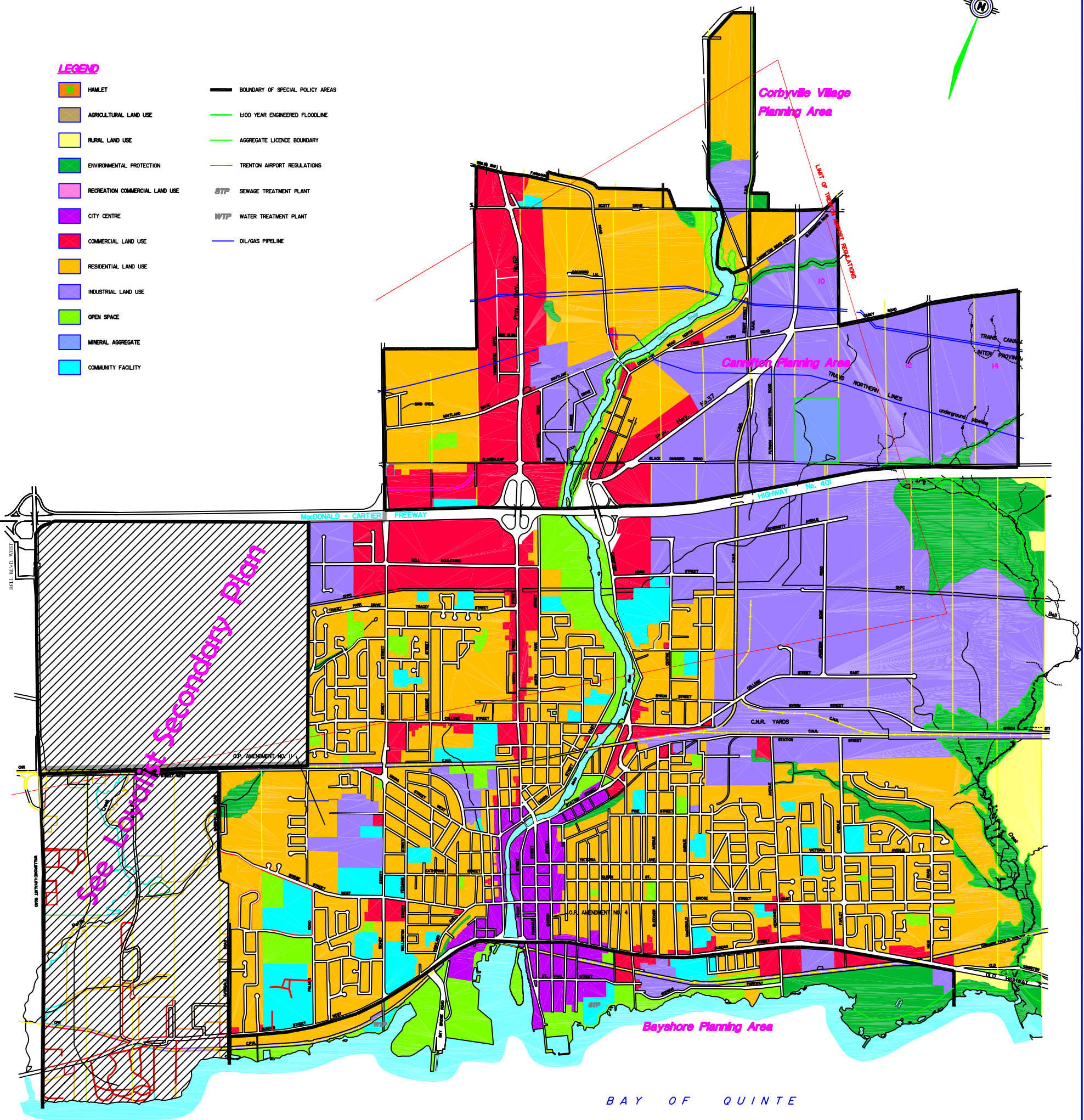
SCHEDULE 'B'

LAND USE PLAN - URBAN SERVICED AREA

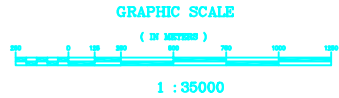


LEGEND

- | | | | |
|--|--------------------------------|--|----------------------------------|
| | HAMLET | | BOUNDARY OF SPECIAL POLICY AREAS |
| | AGRICULTURAL LAND USE | | 1000 YEAR ENGINEERED FLOODLINE |
| | RURAL LAND USE | | AGGREGATE LICENCE BOUNDARY |
| | ENVIRONMENTAL PROTECTION | | TRENTON AIRPORT REGULATIONS |
| | RECREATION COMMERCIAL LAND USE | | SEWAGE TREATMENT PLANT |
| | CITY CENTRE | | WATER TREATMENT PLANT |
| | COMMERCIAL LAND USE | | OIL/GAS PIPELINE |
| | RESIDENTIAL LAND USE | | |
| | INDUSTRIAL LAND USE | | |
| | OPEN SPACE | | |
| | MINERAL AGGREGATE | | |
| | COMMUNITY FACILITY | | |



Anley CONSULTING ENGINEERS PLANNERS			
SCALE: 1:25000	PLOT: M25-04/08/02	JOB NO. 98520-1	
DESIGN: S.B.	CHECKED: S.B.		
DRAWN: G.J.B./S.A.P.	DATE: MARCH 2002	DWG. 98520-U	



REVISED UP TO AND INCLUDING AMENDMENT NO. 16 (APPROVED NOVEMBER 8, 2010)